
















James H. Thomas
gisSolutions of Maine
Cumberland, Maine
jht@maine.rr.com

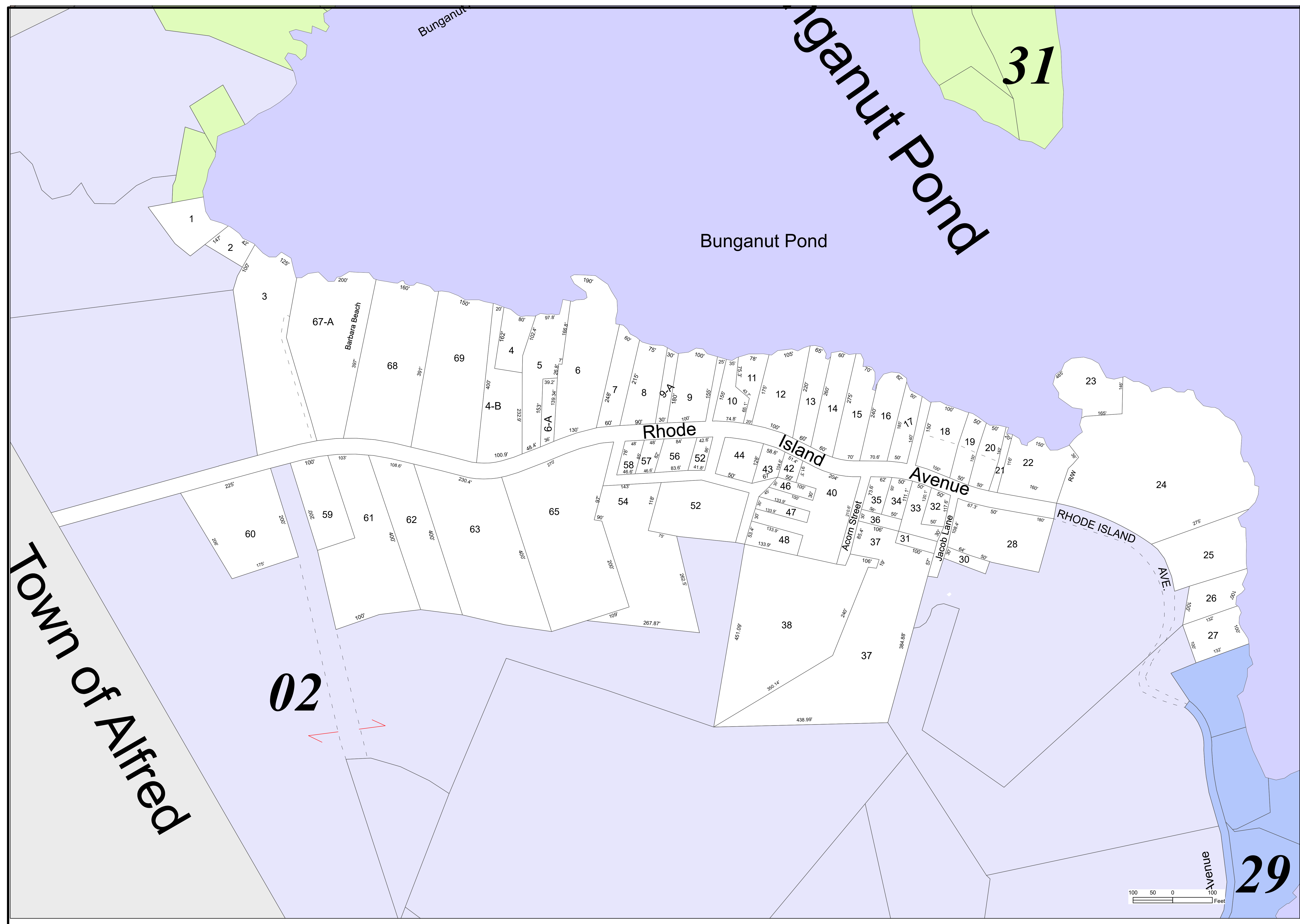
These maps are intended to be
used for the purpose of Property
Tax Assessments and should not
be used for conveyances.
Revised to April 1st

Scale: 1 Inch = 100

-  Hooks
-  Matchline
-  FSCW
-  Streams
-  Town Boundary
-  Shore
-  Subject Map
-  Bordering Map
-  Bordering Map
-  Bordering Map
-  Bordering Map
-  Bordering Map

2024

MAP: 30



31

Bunganut Pond

Rhode Island

Island

Avenue

RHODE ISLAND

ANE.

Avenue

29

02

Town of Alfred

