













  
James H. Thomas  
gisSolutions of Maine  
Cumberland, Maine  
jht@maine.rr.com

These maps are intended to be used for the purpose of Property Tax Assessments and should not be used for conveyances.  
Revised to April 1st

Scale: 1 Inch = 150

	Hooks		Subject Map
	Matchline		Bordering Map
	FCW		Bordering Map
	Streams		Bordering Map
	Town Boundary		Bordering Map
	Shore		Bordering Map

**2024**

**MAP: 22**

