












  
James H. Thomas  
gisSolutions of Maine  
Cumberland, Maine  
jht@maine.rr.com

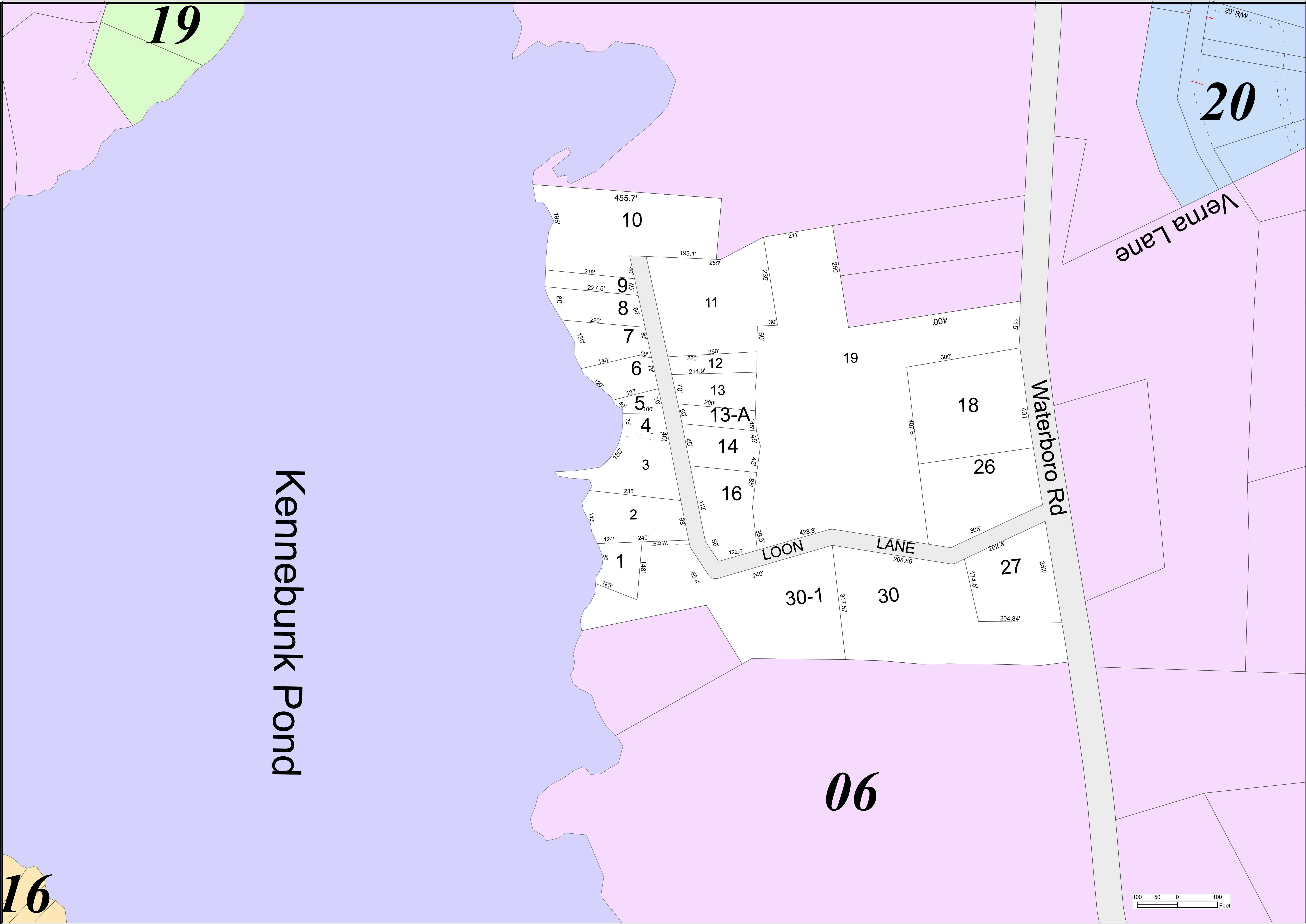
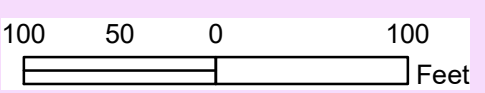
These maps are intended to be  
used for the purpose of Property  
Tax Assessments and should not  
be used for conveyances.  
Revised to April 1st

Scale: 1 Inch = 100

-  Hooks
-  Matchline
-  R.O.W.
-  Streams
-  Town Boundary
-  Shore
-  Subject Map
-  Bordering Map
-  Bordering Map
-  Bordering Map
-  Bordering Map

**2024**

**MAP: 18**



**Kennebunk Pond**

**19**

**20**

**Verna Lane**

**Waterboro Rd**

**LOON LANE**

**06**

**16**