

# Kennebunk Pond

## TOWN OF LYMAN, MAINE













### PROPERTY MAPS



  
James H. Thomas  
gisSolutions of Maine  
Cumberland, Maine  
jht@maine.rr.com

These maps are intended to be used for the purpose of Property Tax Assessments and should not be used for conveyances.  
Revised to April 1st

Scale: 1 Inch = 100

 Hooks	 Subject Map
 Matchline	 Bordering Map
 R/W	 Bordering Map
 Streams	 Bordering Map
 Town Boundary	 Bordering Map
 Shore	 Bordering Map

# 2024

# MAP: 16

# 15

61

38-5

59

60

38-3

Pines Lane

38-11-1

38-11

## Shore Road

# 17

25

20' RW

26

27

28

29

30

31

32

33

34

35

37

38

39

40

41

42

43

44

45

46

47

48

49

50

51

52

53

54

55

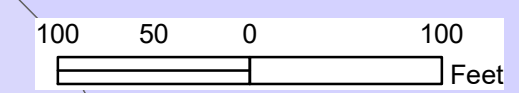
56

57

58

# 06

# 07



Blueberry