














  
James H. Thomas  
gisSolutions of Maine  
Cumberland, Maine  
jht@maine.rr.com

These maps are intended to be  
used for the purpose of Property  
Tax Assessments and should not  
be used for conveyances.  
Revised to April 1st

Scale: 1 Inch = 150

-  Hooks
-  Matchline
-  FCW
-  Streams
-  Town Boundary
-  Shore
-  Subject Map
-  Bordering Map
-  Bordering Map
-  Bordering Map
-  Bordering Map

**2024**

**MAP: 13**

