
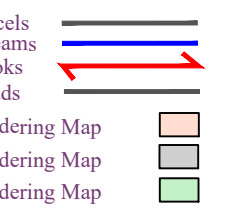


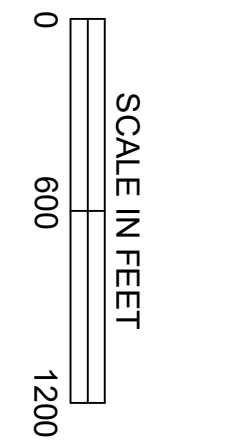
PROPERTY MAP  
**LYMAN**  
MAINE



ADDITIONAL MAP NO. 5  
PARCEL NUMBER 74  
PARCEL DIMENSIONS 100'



REVISED TO APRIL 1st  
These Maps are intended to be used for Assessment and should not be used for conveyances.



2024  
6

