















James H. Thomas
gisSolutions of Maine
Cumberland, Maine
jht@maine.rr.com

These maps are intended to be used for the purpose of Property Tax Assessments and should not be used for conveyances.
Revised to April 1st

Scale: 1 Inch = 100

 Hooks	 Subject Map
 Matchline	 Bordering Map
 Fog	 Bordering Map
 Streams	 Bordering Map
 Town Boundary	 Bordering Map
 Shore	

2023

MAP: 27

