
















James H. Thomas
gisSolutions of Maine
Cumberland, Maine
jht@maine.rr.com

These maps are intended to be used for the purpose of Property Tax Assessments and should not be used for conveyances.
Revised to April 1st

Scale: 1 Inch = 100

-  Hooks
-  Matchline
-  R.O.W.
-  Streams
-  Front Boundary
-  Shore
-  Subject Map
-  Bordering Map
-  Subject Map
-  Bordering Map
-  Subject Map
-  Bordering Map

2023

MAP: 24

