











  
James H. Thomas  
gisSolutions of Maine  
Cumberland, Maine  
jh@maine.rr.com

These maps are intended to be used for the purpose of Property Tax Assessments and should not be used for conveyances.  
Revised to April 1st

Scale: 1 Inch = 150

-  Hooks
-  Matchline
-  Streams
-  Town Boundary
-  Shore
-  Subject Map
-  Bordering Map
-  Bordering Map
-  Bordering Map
-  Bordering Map

**2023**

**MAP: 22**

