











James H. Thomas
gisSolutions of Maine
Cumberland, Maine
jh@maine.rr.com

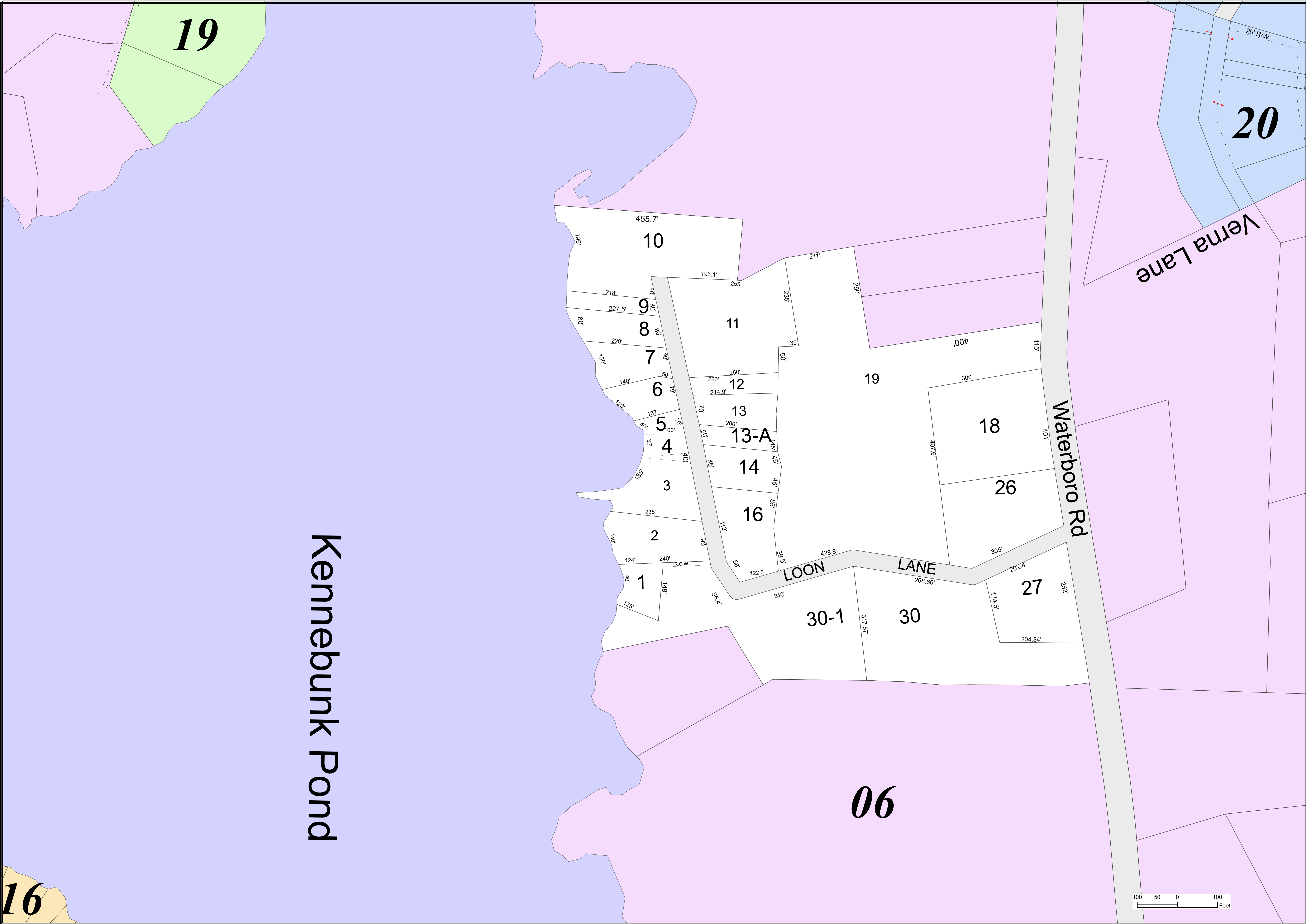
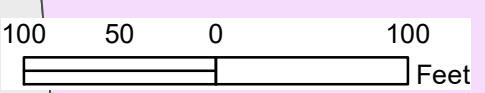
These maps are intended to be used for the purpose of Property Tax Assessments and should not be used for conveyances.
Revised to April 1st

Scale: 1 Inch = 100

-  Hooks
-  Matchline
-  R/W
-  Streams
-  Town Boundary
-  Shore
-  Subject Map
-  Bordering Map
-  Bordering Map
-  Bordering Map
-  Bordering Map

2023

MAP: 18



Kennebunk Pond

19

20

Verna Lane

Waterboro Rd

LOON LANE

06

16