
















James H. Thomas
gisSolutions of Maine
Cumberland, Maine
jh@maine.rr.com

These maps are intended to be
used for the purpose of Property
Tax Assessments and should not
be used for conveyances.
Revised to April 1st

Scale: 1 Inch = 100

	Hooks		Subject Map
	Matchline		Bordering Map
	R/W		Bordering Map
	Streams		Bordering Map
	Town Boundary		Bordering Map
	Shore		Bordering Map

2023

MAP: 17

