











  
James H. Thomas  
gisSolutions of Maine  
Cumberland, Maine  
jht@maine.rr.com

These maps are intended to be used for the purpose of Property Tax Assessments and should not be used for conveyances.  
Revised to April 1st

Scale: 1 Inch = 100

 Hooks	 Subject Map
 Matchline	 Bordering Map
 FCW	 Bordering Map
 Streams	 Bordering Map
 Front Boundary	 Bordering Map
 Shore	 Bordering Map

2022

MAP: 27

