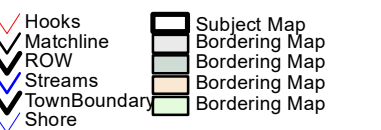



James H. Thomas
gisSolutions of Maine
Cumberland, Maine
jht@maine.rr.com

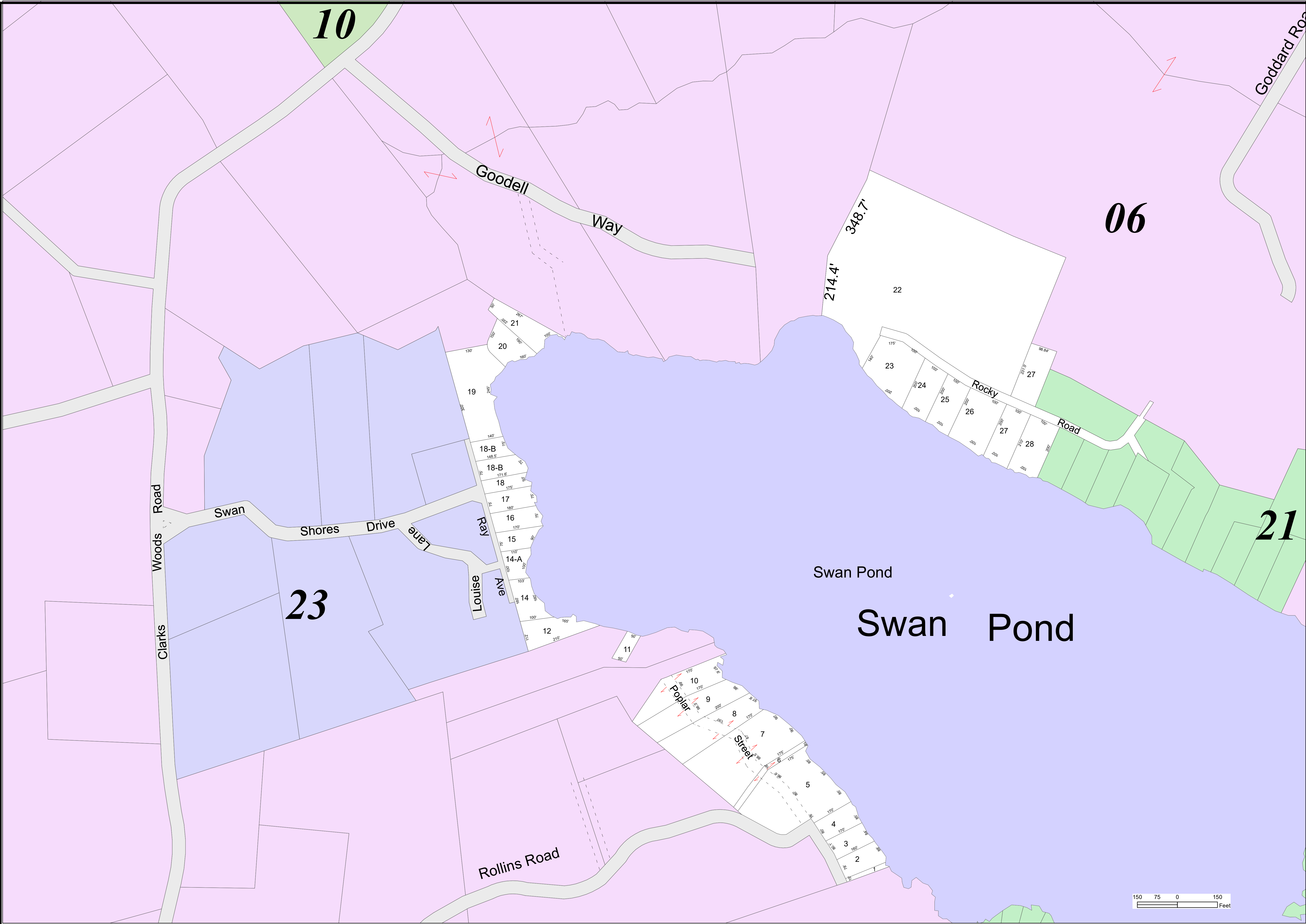
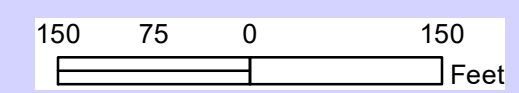
These maps are intended to be used for the purpose of Property Tax Assessments and should not be used for conveyances.
Revised to April 1st

Scale: 1 Inch = 150



2022

MAP: 22



10

06

21

23

Swan Pond

Rollins Road

Goodell Way

Rocky Road

Woods Road

Shores Drive

Louise Ave

Clarks Road

Ray Lane

Poplar Street

Goddard Road

19
20
21
18-B
18
17
16
15
14-A
14
12
11

22

23

24

25

26

27

28

214.4'

348.7'

Swan Pond