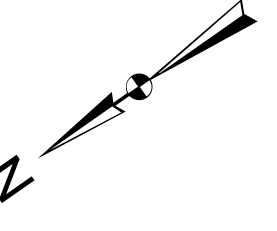













PROPERTY MAPS
TOWN OF LYMAN, MAINE




James H. Thomas
gisSolutions of Maine
Cumberland, Maine
jht@maine.rr.com

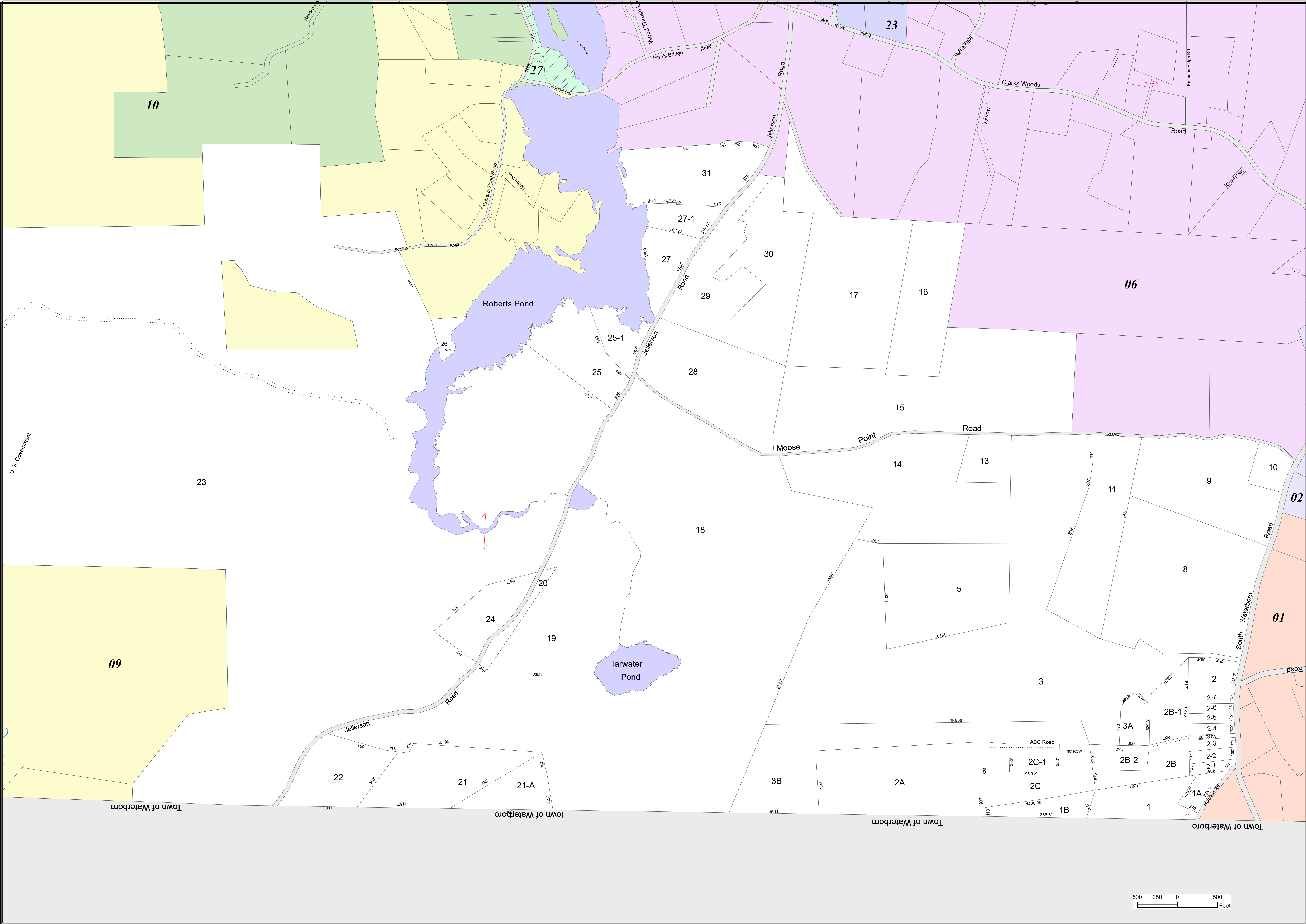
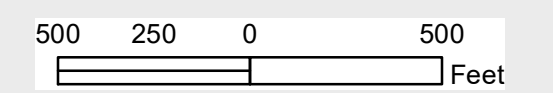
These maps are intended to be
used for the purpose of Property
Tax Assessments and should not
be used for conveyances.
Revised to April 1st

Scale: 1 Inch = 500

-  Hooks
-  Matchline
-  ROW
-  Streams
-  Front Boundary
-  Shore
-  Subject Map
-  Bordering Map
-  Bordering Map
-  Bordering Map
-  Bordering Map

2022

MAP: 05



U. S. Government

Town of Waterboro

Town of Waterboro

Town of Waterboro

Town of Waterboro