
















James H. Thomas
gisSolutions of Maine
Cumberland, Maine
jht@maine.rr.com

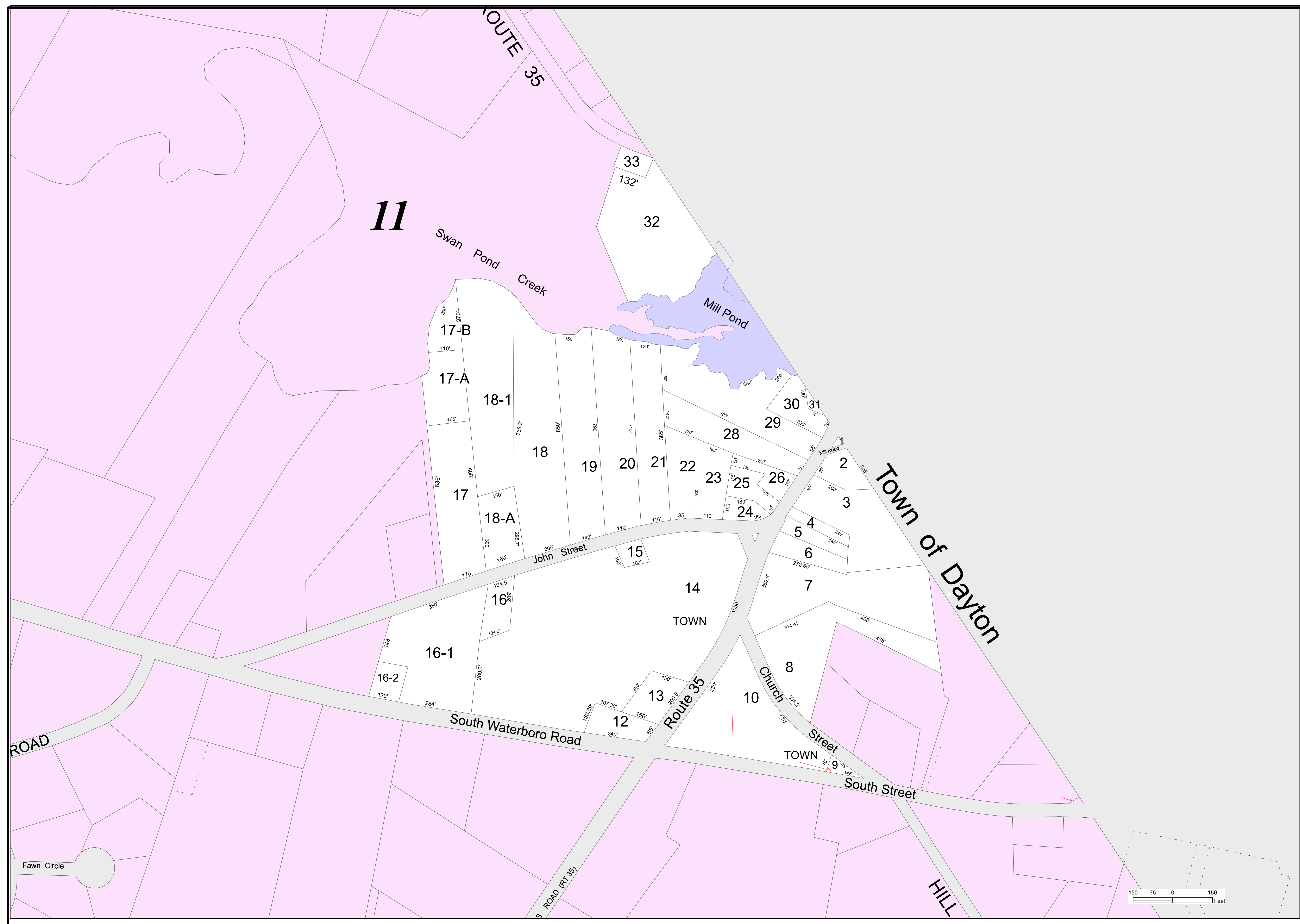
These maps are intended to be used for the purpose of Property Tax Assessments and should not be used for conveyances.
Revised to April 1st

Scale: 1 Inch = 150

-  Hooks
-  Matchline
-  FSCW
-  Streams
-  Town Boundary
-  Shore
-  Subject Map
-  Bordering Map
-  Bordering Map
-  Bordering Map
-  Bordering Map
-  Bordering Map

2021

MAP: 13



Fawn Circle