







**PROPERTY MAPS**  
**TOWN OF LYMAN, MAINE**

  
**James H. Thomas**  
gisSolutions of Maine  
Cumberland, Maine  
jht@maine.rr.com

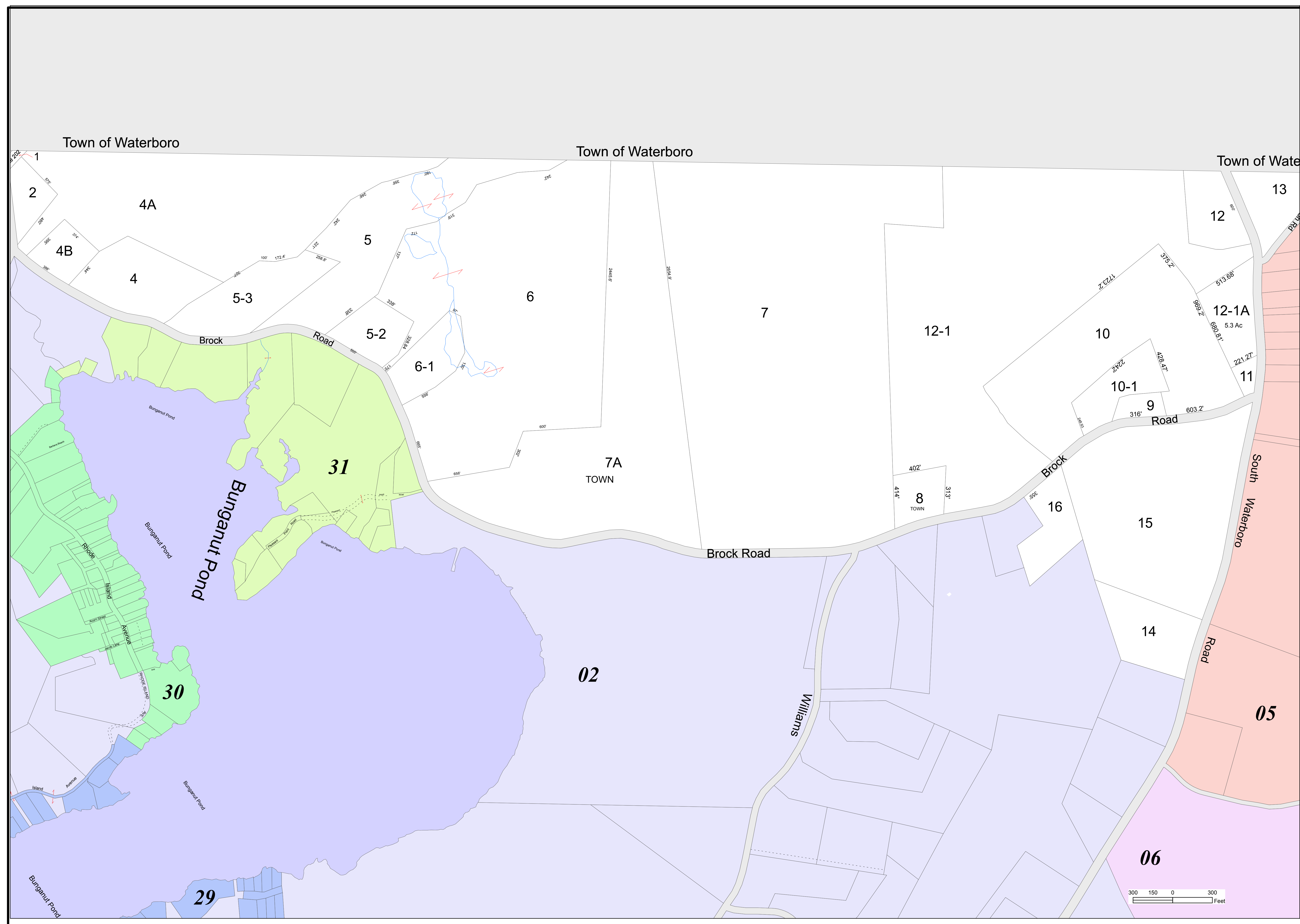
These maps are intended to be used for the purpose of Property Tax Assessments and should not be used for conveyances.  
Revised to April 1st

Scale: 1 Inch = 300

|   |               |
|---|---------------|
|  | Subject Map   |
|  | Bordering Map |
|  | Bordering Map |
|  | Bordering Map |
|  | Bordering Map |
|  | Bordering Map |

**2021**

**MAP: 01**



Town of Waterboro

Town of Waterboro

Town of Waterboro

