
















James H. Thomas
gisSolutions of Maine
Cumberland, Maine
jht@maine.rr.com

These maps are intended to be
used for the purpose of Property
Tax Assessments and should not
be used for conveyances.
Revised to April 1st

Scale: 1 Inch = 150

-  Hooks
-  Matchline
-  FLOW
-  Streams
-  Town Boundary
-  Shore
-  Subject Map
-  Bordering Map
-  Bordering Map
-  Bordering Map
-  Bordering Map
-  Bordering Map

2020

MAP: 15

