










  
**James H. Thomas**  
 gisSolutions of Maine  
 Cumberland, Maine  
 jh@maine.rr.com

These maps are intended to be used for the purpose of Property Tax Assessments and should not be used for conveyances.  
 Revised to April 1st

Scale: 1 Inch = 300

-  Hooks
-  Matchline
-  FSW
-  Streams
-  Town Boundary
-  Shore
-  Subject Map
-  Bordering Map
-  Bordering Map
-  Bordering Map
-  Bordering Map

**2020**

**MAP: 01**

