













  
James H. Thomas  
gisSolutions of Maine  
Cumberland, Maine  
jh@maine.rr.com

These maps are intended to be  
used for the purpose of Property  
Tax Assessments and should not  
be used for conveyances.  
Revised to April 1, 2012

Scale: 1 inch = 100

 Hooks	 Subject Map
 Matchline	 Bordering Map
 FSW	 Bordering Map
 Streams	 Bordering Map
 Town Boundary	 Bordering Map
 Shore	 Bordering Map

2016

MAP: 30

