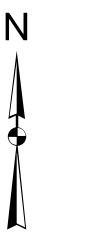


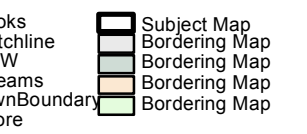
PROPERTY MAPS
TOWN OF LYMAN, MAINE




James H. Thomas
gisolutions of Maine
Cumberland, Maine
jht@maine.rr.com

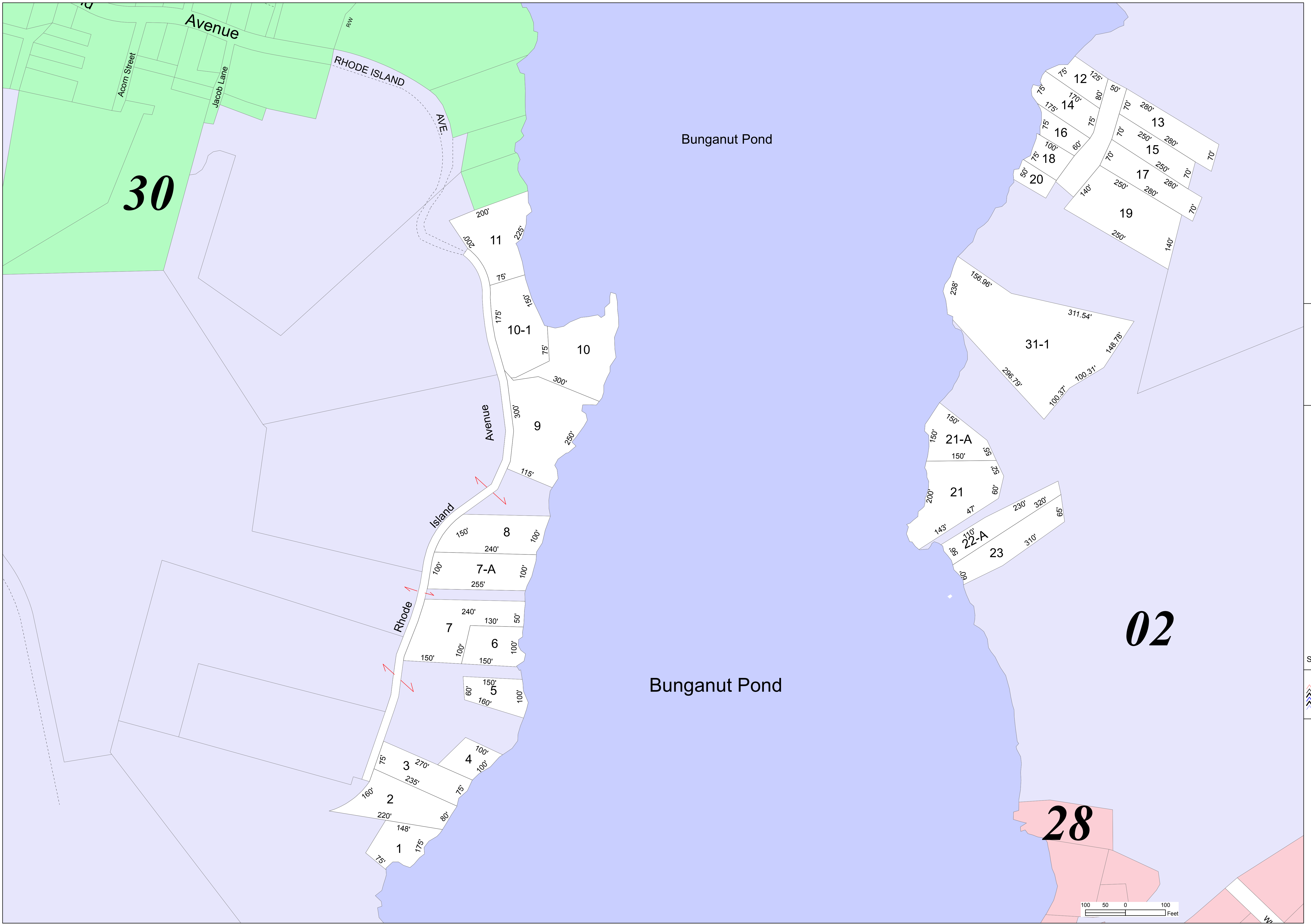
These maps are intended to be used for the purpose of Property Tax Assessments and should not be used for conveyances.
Revised to April 1, 2012

Scale: 1 inch = 100



2016

MAP: 29



30

02

28

Bunganut Pond

Bunganut Pond

100 50 0 50 100
Feet