






**STREET MAP**  
**OF**  
**LYMAN, MAINE**

1" = 4000' ±

PREPARED DEC. 1997 BY  
**MIDDLE BRANCH PROFESSIONAL LAND SURVEYORS**  
1A DEPOT STREET, P.O. BOX 618  
ALFRED, MAINE  
(207)-324-8712  
(LAST REVISED 2/06/14)

**D** NOT TO SCALE **E**

-  Residential District
-  General Purpose District
-  Commercial District
-  Shoreland District
-  Mobile Home Overlay

**HOLLIS**

**B**

**WATERBORO**

**DAYTON**

**3**

**3**

**INDEX**

- ABC LANE A3
- ACORN LANE A4
- ALEWITE ROAD D6, D8
- ALFRED ROAD B5, C5, D5, E5
- AMERICAN WAY C6
- ANDERSON ROAD A4, B4
- AVOLON LANE D4
- BALSAM STREET C4, C5
- BARBERS POND ROAD D3
- BARTLETT'S BRIDGE RD B1, C1
- BEASWOOD STREET C5
- BEAULIEU DRIVE D6
- BEECH LANE E4
- BELVIDGE TRAIL E4
- BIG BUCK TRAIL B5
- BIRCH ACRES D6
- BLACKBERRY LANE C2
- BLESSINGS WAY D4
- BLUE JAY LANE E5
- BOVEY DRIVE C3
- BOVEY TRAIL E5
- BOULDER WAY C5
- BOYDEVY LANE B4
- BRITTANY'S WAY C3
- BROCK ROAD A3, A4
- BROOKSIDE DRIVE B5
- BULL MOOSE DRIVE C6
- BUNGANUT POND ROAD A4, B4
- CEDARBROOK WAY C8
- CANDLEWOOD DRIVE C8
- CATTAUGUS HILL ROAD C7, C8
- CAUCHIN LANE C4
- CAUSEWAY B3, B4
- CAYA LANE E4
- C.C. ROAD C1, C2
- CHANTAL LANE D4
- CHAPPELL ROAD C3
- CHAPPELL SHORES DRIVE C3, D3
- CHRISTIAN WAY D4
- CHURCH STREET E4
- CLARKS WOODS ROAD B3, C3, D3, D4
- CONIFER DRIVE C8
- COLONIAL DRIVE D5
- COTTAGE LANE C4
- COUNTRY WAY E5
- CRITTER LANE C3
- CRUPPLES CREEK DRIVE C6
- CUTTLES STREET C4
- CYR DRIVE B5
- DANIELLA DRIVE D3
- DAY ROAD C5, D5, D6
- DEER HILL ROAD D4, E4
- DEERING RIDGE ROAD C1
- DESERT BROOK ROAD E4
- DION LANE D6
- DOROTHY LANE C7, D7
- DROWN LANE C6, C7, D7
- DUBOIS ROAD E5
- DUKE LANE C5, C8
- DUNWIRKIN WAY C4
- ELIZABETH LANE C5
- ELM STREET C4
- EMMONS RIDGE B3
- EYANS MEADOWS ROAD
- FAUCHER'S LANE D5
- FAWN CIRCLE E4
- FERNWOOD LOOP C3
- FIELDSTONE DRIVE C8
- TOWN LINE TRAIL C7
- FOX MEADOW RUN E5
- FROST ROAD C3, C4
- FRYERS BRIDGE ROAD C3
- GALAXY ROAD C8
- GARDEN WAY C6
- GODDARD ROAD C3
- GODDELL WAY C3
- GOODWINS LANE C4
- GOODWINS MILLS ROAD D5, E4
- GRANT HILL ROAD B4
- GRANT ROAD B3
- GRASSHOPPER LANE B5
- GRAVES ROAD B5
- GRAY LANE C7
- HAMILTON ROAD A3
- HAMMOND HEIGHTS C7
- HANSON WAY D6
- HAVEN WAY C2
- HILL ROAD E4, E5
- HOMESTEAD DRIVE E5
- HONORS WAY C7
- HOWITT ROAD B5
- HUFF ROAD D4, D5
- HUNTERS LANE E4
- HUTCHINS DRIVE D4
- ICHUHOUSE DRIVE C1
- IDA LANE C4
- ISLAND WAY C3
- JACOB LANE A4
- JACKMAN LANE E5
- JACKSONS WAY D4
- JELLYFISH ROAD B2, B3, C3
- JOHN STREET E4
- JOHNSTON LANE D4
- KELSIE LANE D6
- KENNEBUNK POND ROAD C4, C5
- LAKESIDE DRIVE A4
- LEDGEDGE LANE D5
- LILAC LANE C4
- LISA DRIVE A4
- LITTLE ACRES DRIVE C6
- LONE PINE TRAIL C4
- LOON LANE C4
- LORDS LANE C5, D5
- LOST TREE LANE E5
- LOUISE LANE C3
- LOVERS LANE D4
- M LANE C3
- MADDOX FARM ROAD - EAST D3
- MADDOX FARM ROAD - WEST C4
- MARCOtte STREET C4
- MARCOtte LANE A4, B4
- MART ROAD D3, E4
- MCKENZIE WAY E5
- MICHAELA DRIVE D5
- MIDDLE ROAD C7, C8
- MILE DRIVE D5
- MILL BROOK LANE D6
- MOSE POINT ROAD B3, B2
- MOFF'S WAY C8
- MORIN LANE D5
- MOUNTAIN VIEW LANE D3
- MUNNICK POINT ROAD C4
- MURPHY'S WAY E5, E4
- MUSKATAWA ROAD C4
- NEW COUNTY ROAD C1
- NEW ROAD C4, D4, D5

**ALFRED**

**KENNEBUNK**

**SANTOFRDY**

**ARUNDEL**

**6**

- ROUX ROAD EXTENSION A4, A5
- ROY STREET C4
- RUMERY ROAD - NORTH D3
- RUMERY ROAD - SOUTH D3
- RUSTIC LANE C7
- RUTH LANE E5
- SADIE LANE C4, C5
- SAGES WAY E4
- SAUCIER STREET E4
- SAVANNAH LANE C2
- SCHOOL HOUSE ROAD C4, C5
- SHAKERS HILL ROAD A4
- SHANNON LANE C4
- SHORE ROAD C4
- SINGLE LANE C4
- SMITH LANE D4
- SNOW DOVE LANE B6, A6
- SOUTH STREET E4
- SOUTH WATERBORO ROAD A3, B3, B4, E4
- SPIKEHORN CIRCLE E4 C4, D4, E4
- SPRING HILL LANE B5
- STAGECOACH ROAD B4
- STALLION LANE D4
- STEARNS ROAD D3
- STONEY BROOK LANE E5
- SULLYMAN LANE C3
- SUNSET TRAIL C7
- SWAN BROOK LANE E4
- SWAN SHORES DRIVE C3
- SWEETS LANE D4
- TARDIFF LANE E4
- TIBBETTS LANE E5
- TIMBER LANE D3
- TRUDEAU'S TRAIL A4, B4, B5
- TUTTLE DRIVE C5
- TWIN PINES ROAD C4
- VERNA LANE C4
- VILLAGE CIRCLE E4
- WADLEIGH POND ROAD C3, D3
- WALKER DEANS ROAD C4
- WALKER ROAD B6, C6, D6
- WANNABE LANE C4
- WARRENS LANE C4
- WATERBORO ROAD (RT 202, 4) A4
- WENTWORTH STREET C4
- WEST SHORE ROAD C3, C4
- WHITEHOUSE COVE ROAD A4
- WHITTAIL WAY E4
- WILLIAMS ROAD A3, B4, B5, D4
- WINTERWOOD LANE C4
- WOOD PLACE C4
- WOOD THRUSH C3
- WYMAN STREET C5
- ZANDER LANE D3

- OLD PUMP ROAD - EAST D3
- OLD PUMP ROAD - WEST D3
- OLD SAWMILL ROAD D5
- OSCAR LITTLEFIELD ROAD C4
- OUTPOST TRAIL C4
- PARTRIDGE WAY D4
- PIERCE'S WAY C7
- PINES LANE C4
- PLEASANT POINT ROAD A4
- POOR FARM ROAD C4
- POPLAR STREET C3
- POURCUPINE TRAIL B2
- QUAIL RUN C3
- RAY AVENUE C3
- RED BROOK DRIVE C4
- RHODE ISLAND AVENUE A4
- RHODES LANE B5, C5
- RICKER LANE E4
- RIARRO LANE E4
- RIVER RUN D6
- ROBERTS POND ROAD C2, C3
- ROBIN LANE E5
- ROCKY ROAD C3
- ROC-LIN LANE E5
- ROLLINS ROAD B3, C3

**8**



**1**

**2**

**3**

**4**

**4**

**4**

**4**

**5**

**5**

**5**

**5**

**5**

**5**

**5**

**5**

**5**

**5**