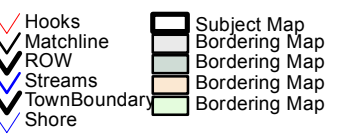



James H. Thomas
gisSolutions of Maine
Cumberland, Maine
jht@maine.rr.com

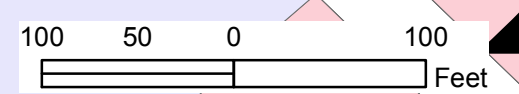
These maps are intended to be used for the purpose of Property Tax Assessments and should not be used for conveyances.
Revised to April 1st

Scale: 1 Inch = 100



2017

MAP: 29

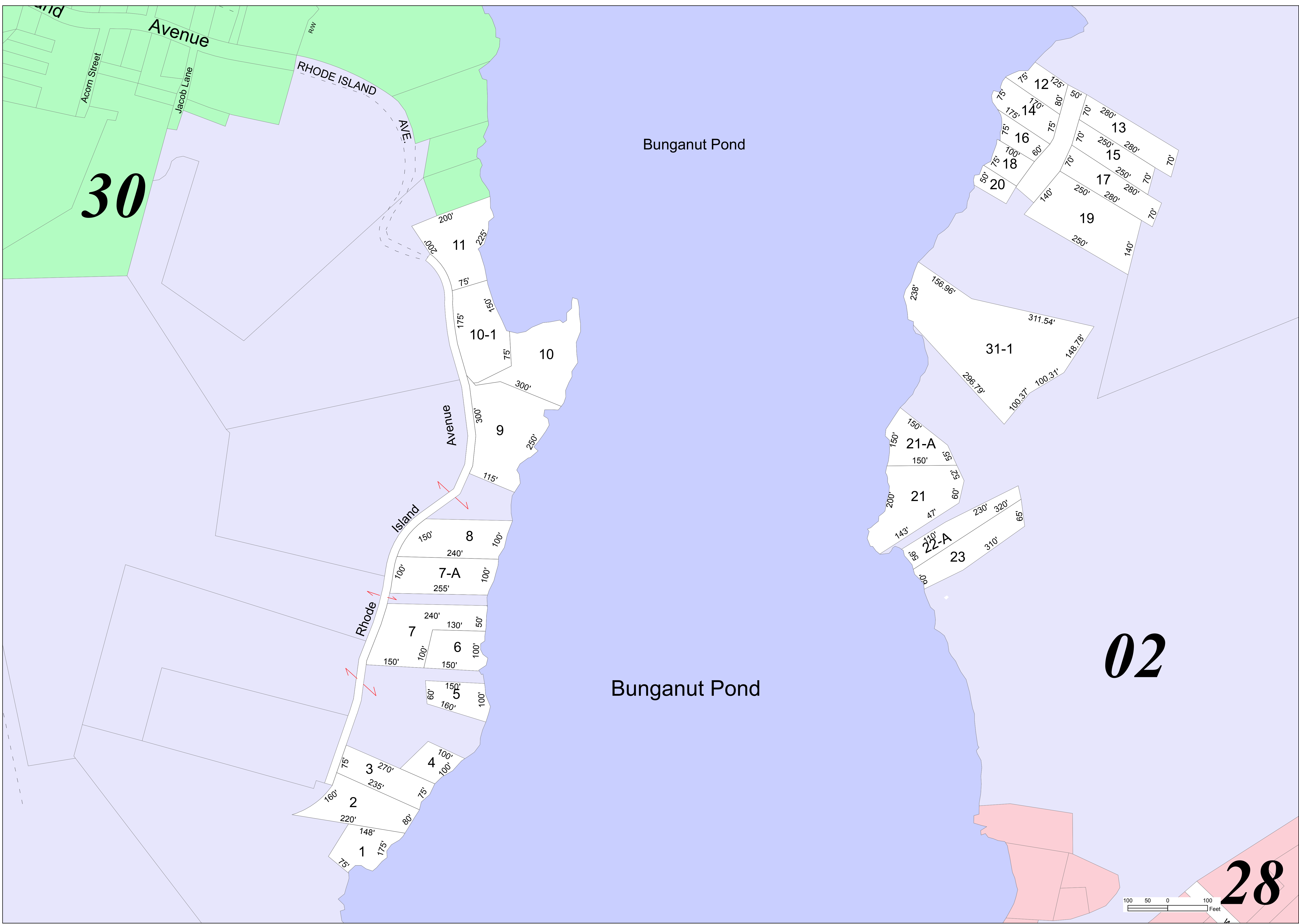


28

02

Bunganut Pond

Bunganut Pond



30

10

9

8

7-A

7

6

5

3

2

1

31-1

21-A

21

22-A

23

12

14

16

18

13

15

17

19