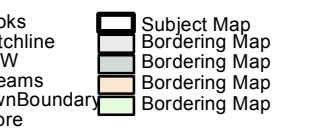


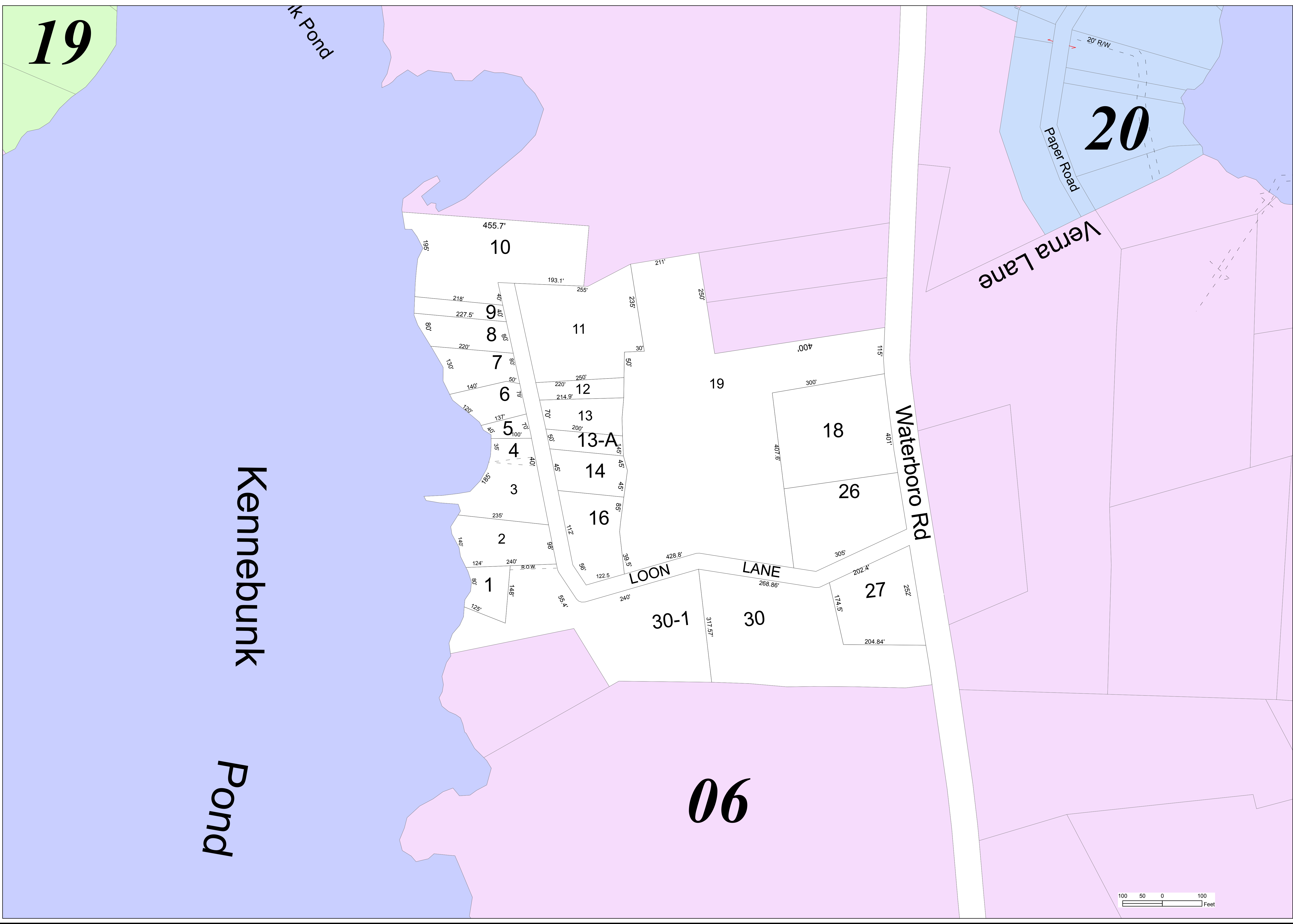
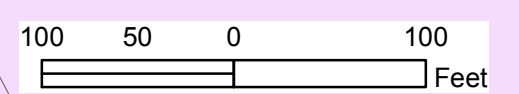
  
James H. Thomas  
gisSolutions of Maine  
Cumberland, Maine  
jht@maine.rr.com

These maps are intended to be  
used for the purpose of Property  
Tax Assessments and should not  
be used for conveyances.  
Revised to April 1st

Scale: 1 Inch = 100



**2017**  
**MAP: 18**



**19**

**20**

**Kennebunk Pond**

**1** **2** **3** **4** **5** **6** **7** **8** **9** **10** **11** **12** **13** **13-A** **14** **16** **18** **19** **26** **27** **30** **30-1** **06**

**Waterboro Rd**  
**LOON LANE**  
**Verna Lane**  
**Paper Road**

**Mill Pond**